


AUSTRALIAN MUSEUM

GETTING TO THE AUSTRALIAN MUSEUM



December 2017
Version 2



TRANSPORT: GETTING TO THE AUSTRALIAN MUSEUM


Most Sydney CBD bus services offer wheelchair and stroller accessibility. You can check the accessibility of a particular service when using either the Transport for NSW [Trip Planner](#) or the [TripView](#) App.

Trains

The closest train stations are **Museum Station** and **St James Station**. **Town Hall** is a bit further, but is serviced by more train lines.

All three stations are wheelchair accessible.

Please note that your trip through Hyde Park will end in stairs at each of the corners on College and Park Streets.



There is a level exit on the corner of College and Liverpool Streets if coming from Museum Station.

There is a level exit on the St Mary's Cathedral pedestrian crossing if coming from St James Station.

Train Lines near the Museum

Museum Station

T2 Airport

T2 Inner West & South

T3 Bankstown

Southern Highlands


St James Station

T2 Airport

T2 Inner West & South

T3 Bankstown

Southern Highlands



Town Hall Station

T1 North Shore

T1 Northern

T1 Western

T2 Airport

T2 Inner West & South

T3 Bankstown

T4 Eastern & Illawarra

Central Coast &

Newcastle Line

South Coast

Southern Highlands



Moving to the Museum from Train Stations



Town Hall Station

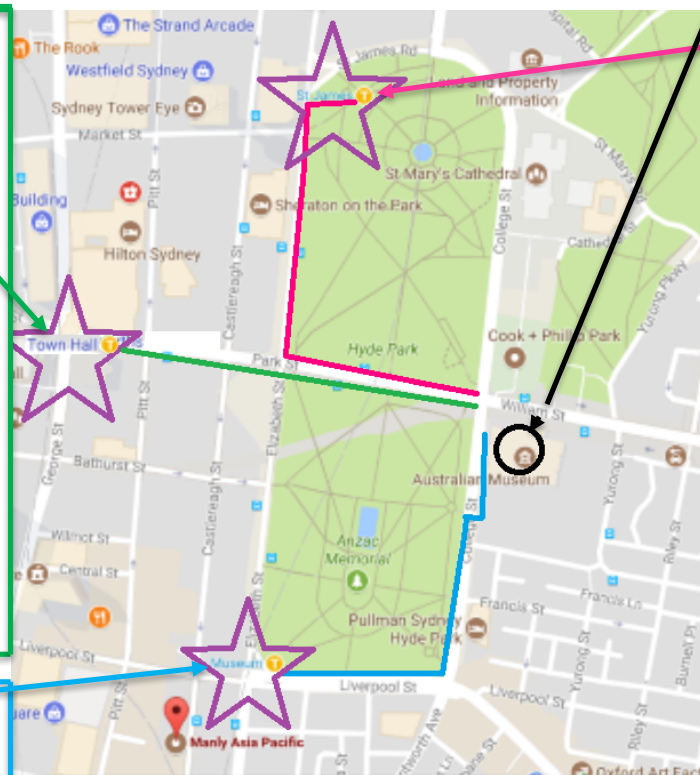
Wheelchair Accessible,
600m – 7 min

Flattest route marked in green heading East along Park St to corner of College St and William St

Museum Station

Wheelchair Accessible, 450m – 6 min


Flattest route in light blue along southern edge of Hyde Park heading East on Liverpool St, then left on College St heading north.



St James Station

Wheelchair Accessible,
550m – 7 mins

Flattest route marked in pink along south west edge of Hyde Park north



Buses

The closest bus stops are on William St near the intersection with College St.


These bus stops are serviced by:

- Routes heading east along William St towards Kings Cross

- | | |
|-------|-------|
| ○ 311 | ○ 461 |
| ○ 324 | ○ 504 |
| ○ 325 | ○ 506 |

- Routes heading west along William St towards the City:

- | | |
|-------|-------|
| ○ 311 | ○ 389 |
| ○ 324 | ○ 461 |
| ○ 325 | ○ L24 |



Parking

There is no parking on-site.


Metered on-street parking is available around the Museum.

Ride your Bike

There are secure bike racks at the Garden café, as well as bike racks on William Street and bike loops on all street poles around the AM. Refer to the City of Sydney website for more info on bike riding around the city.

Pick up and drop off

There is a pick up and drop off zone located on College St in front of the Sydney Grammar school.



AT THE AUSTRALIAN MUSEUM

Toilet Facilities

Parent rooms are located on Ground Level and Level 2.

Disabled bathrooms are on Ground Level, Level 2 and Level 4 of the Museum.

The closest adult-change table is at Westfield Sydney at 100 Market Street.